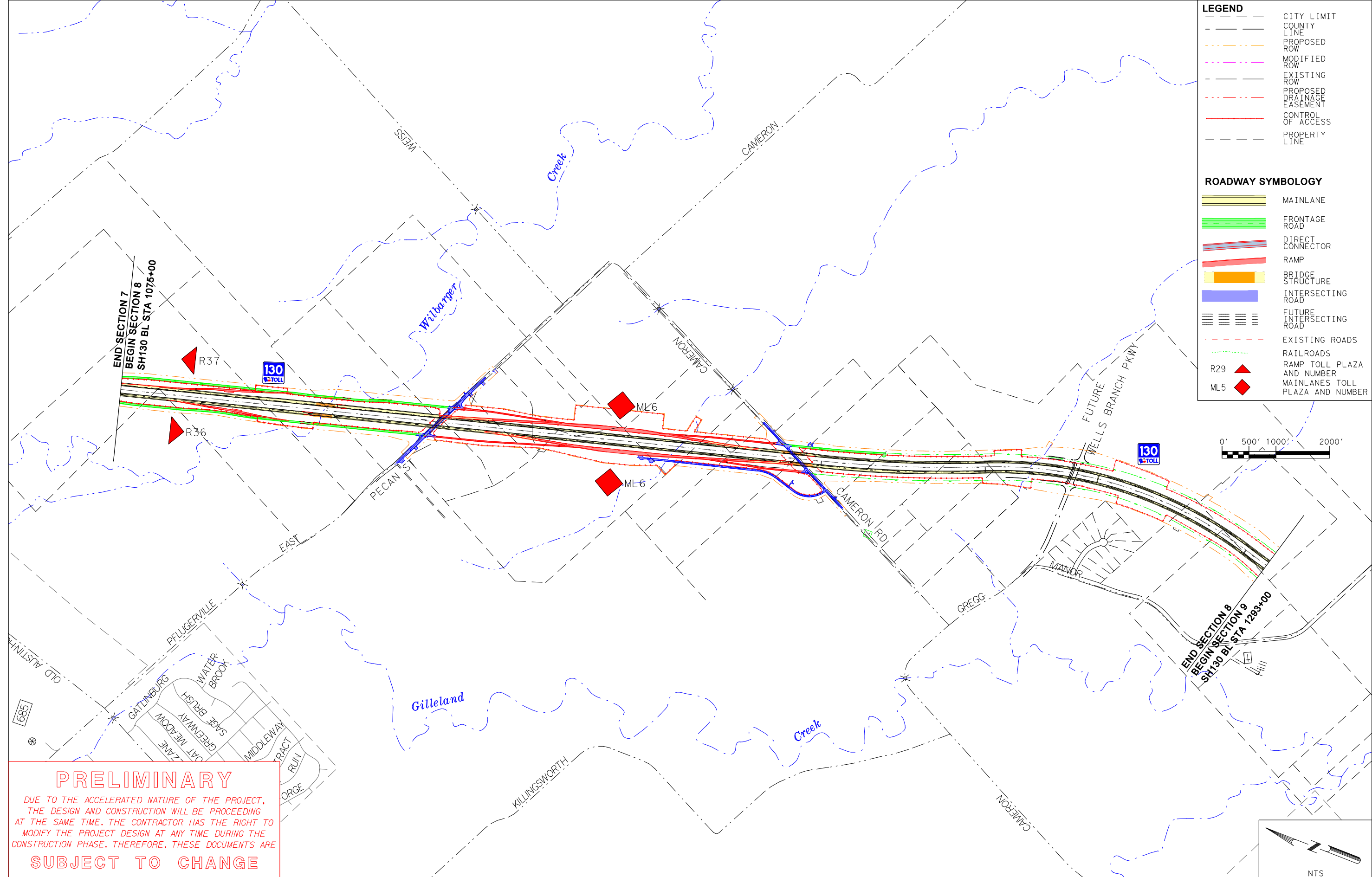
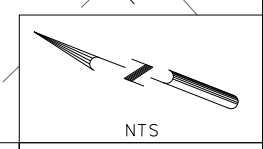
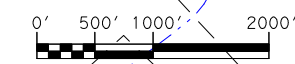


LEGEND	
	CITY LIMIT
	COUNTY LINE
	PROPOSED ROW
	MODIFIED ROW
	EXISTING ROW
	PROPOSED DRAINAGE EASEMENT
	CONTROL OF ACCESS
	PROPERTY LINE


ROADWAY SYMBOLOGY	
	MAINLANE
	FRONTAGE ROAD
	DIRECT CONNECTOR
	RAMP
	BRIDGE STRUCTURE
	INTERSECTING ROAD
	FUTURE INTERSECTING ROAD
	EXISTING ROADS
	RAILROADS
	RAMP TOLL PLAZA AND NUMBER
	MAINLANES TOLL PLAZA AND NUMBER



PRELIMINARY

DUE TO THE ACCELERATED NATURE OF THE PROJECT, THE DESIGN AND CONSTRUCTION WILL BE PROCEEDING AT THE SAME TIME. THE CONTRACTOR HAS THE RIGHT TO MODIFY THE PROJECT DESIGN AT ANY TIME DURING THE CONSTRUCTION PHASE. THEREFORE, THESE DOCUMENTS ARE

SUBJECT TO CHANGE



SEGMENT 2 - SECTION 8
 INTERIM SCHEMATIC EXHIBIT OF PROPOSED SH130 - AUGUST 2005

